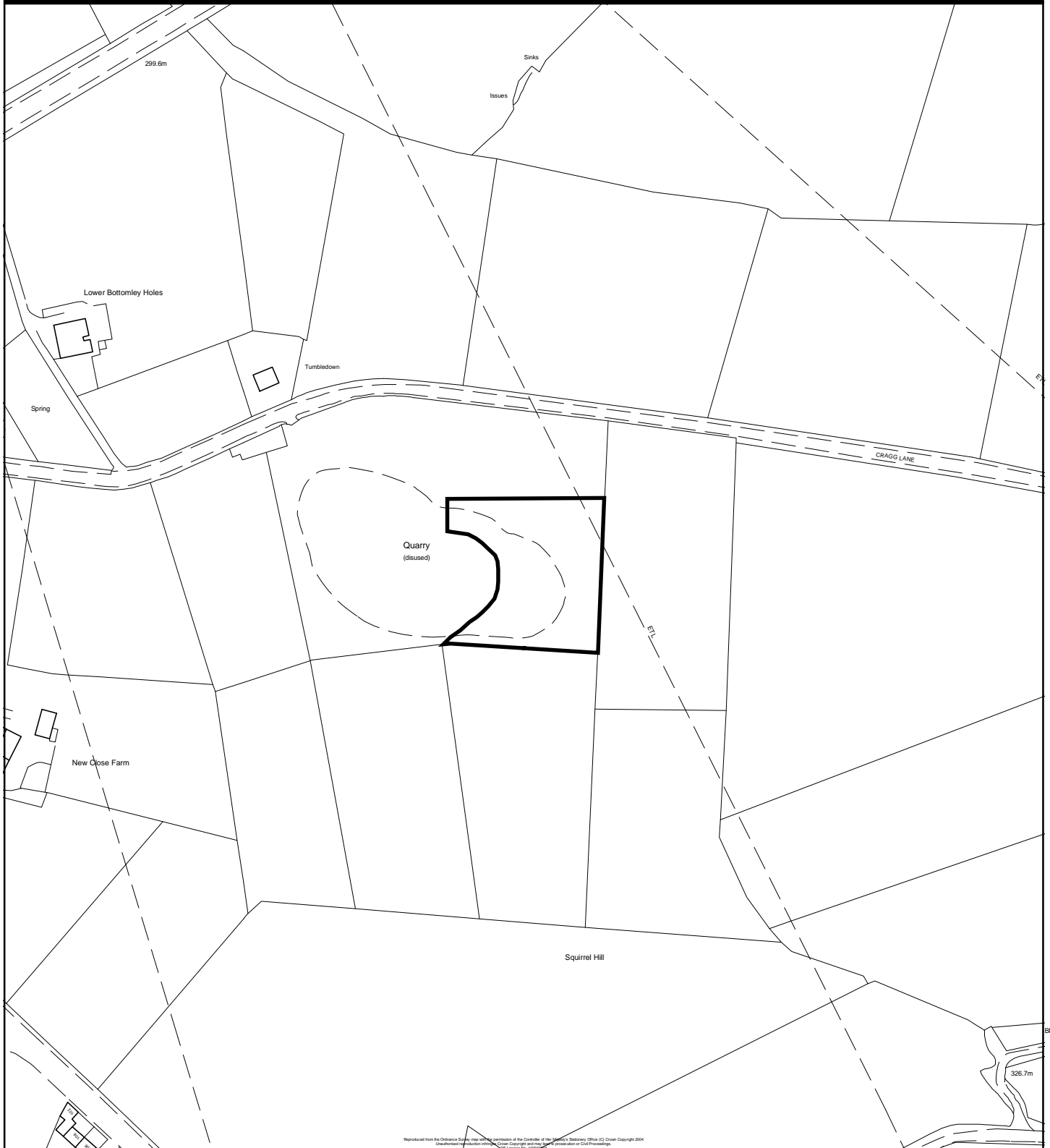




Replacement Unitary Development Plan for the Bradford District Post Inquiry Modifications



Reproduced from the Ordnance Survey map with the permission of the Controller of Her Majesty's Stationery Office. Crown Copyright 2004. Unauthorised reproduction is prohibited. Crown Copyright and the Ordnance Survey are hereby acknowledged.

Mod. reference MOD/BW/NR/1	Scale. 1:2,500	Key.  Area to be shown as an Active Quarry Site under Policy NR1
Site reference BW/NR1.2	Site Area. 0.40 Ha	
Address Lower Bottomley Lane Quarry.	OS Grid Ref. SE 0832	
 NORTH		© Crown copyright. All rights reserved. City of Bradford Metropolitan District Council 100019304